

85.3m



The Anchorage Hotel

Bowling Green

Avonwick

FS

PC

Pavilion

PC

Upper Horsley

AVELAND ROAD

KEY



No waiting at any time

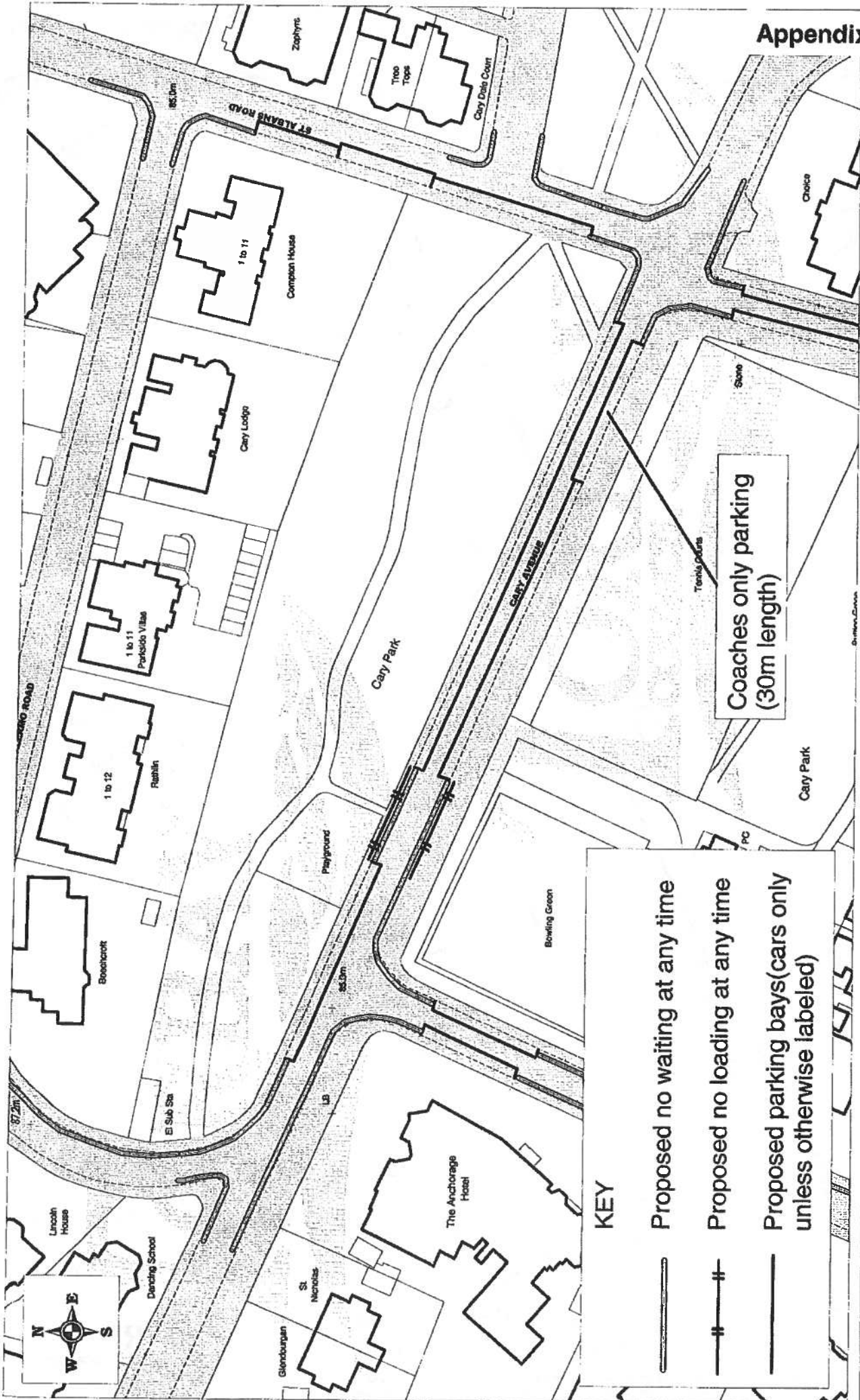


Parking bays (cars only)

1:500 scale

Aveland Road proposed parking restrictions - Torquay





Cary Avenue - proposed parking restrictions - Torquay

1:1000 scale



Palermo Road - proposed parking restrictions - Torquay

1:1000 scale

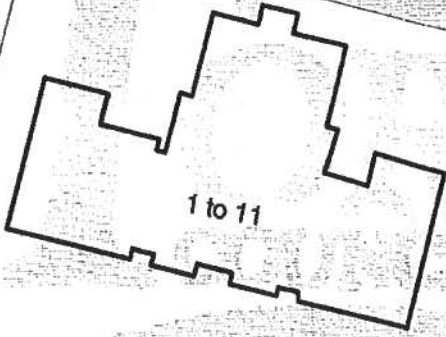
Reproduced from the Ordnance Survey mapping with the permission of the Controller of HMSO. (c) Crown Copyright. Unauthorised reproduction infringes crown copyright and may lead to prosecution or civil proceedings. Torbay Council LA079782



Appendix 1 - Plan 4  
Glen Devon



85.0m



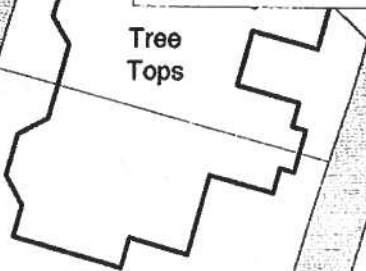
Compton House

ST ALBANS ROAD

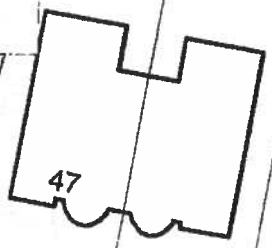


Zephyrs

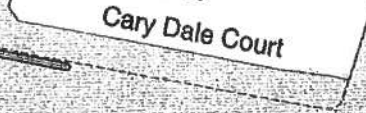
Existing bus stop



Tree  
Tops





47



Cary Dale Court

**KEY**

 No waiting at any time

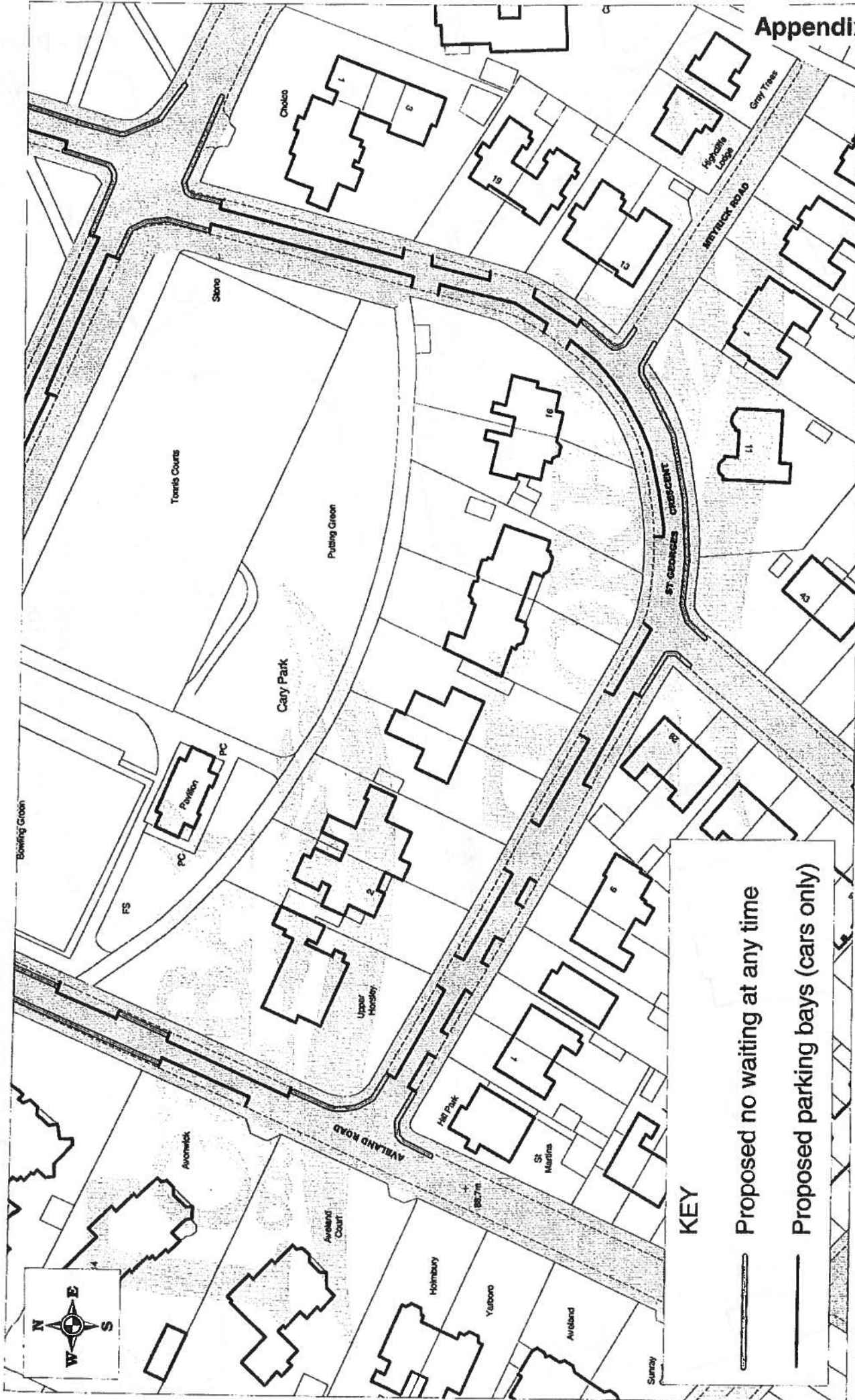
 Parking bays (cars only)

1:500 scale

St Albans Road proposed  
parking restrictions - Torquay

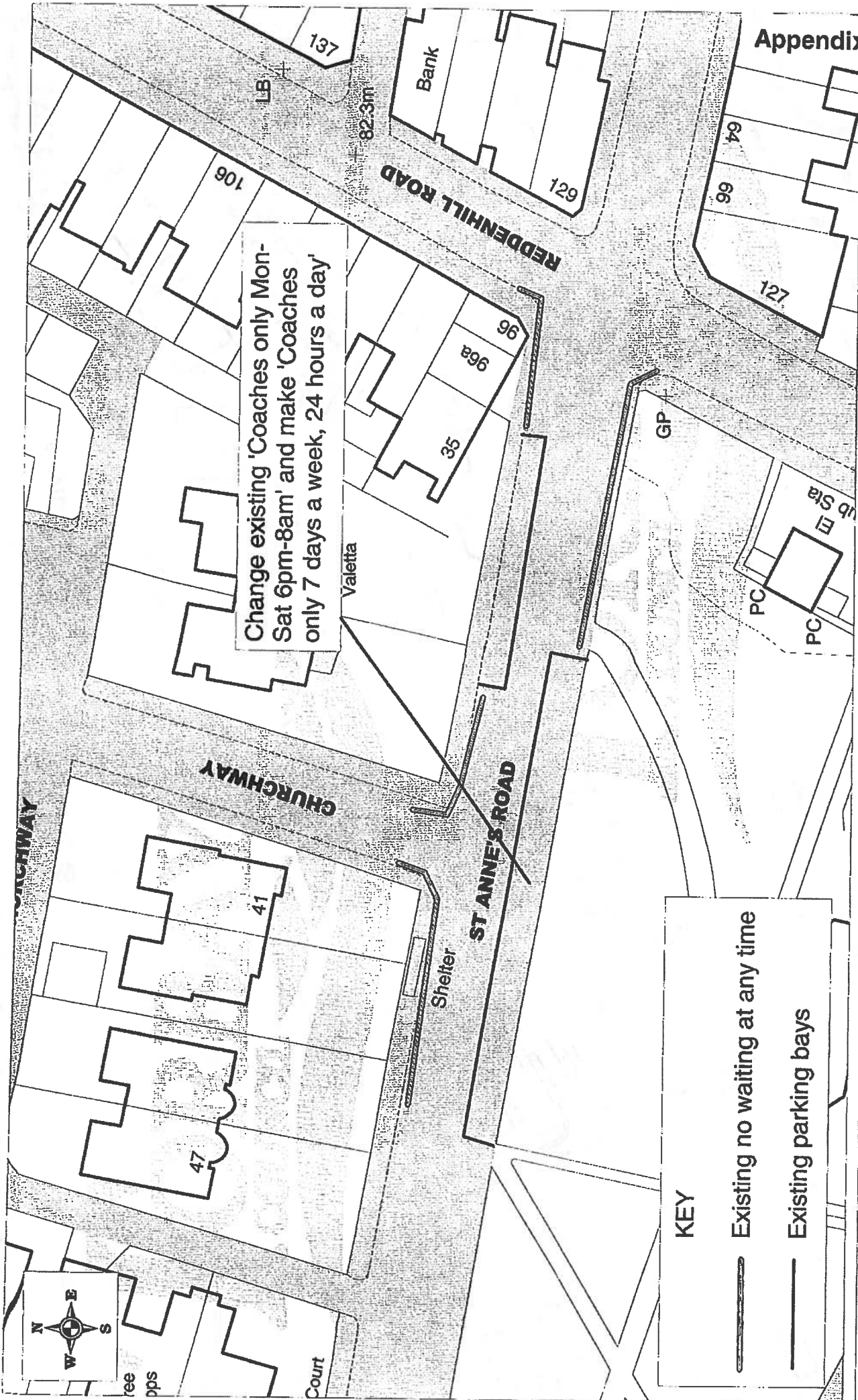


Reproduced from the Ordnance Survey mapping with the permission of the Controller of HMSO. (c) Crown Copyright.  
Unauthorised reproduction infringes crown copyright and may lead to prosecution or civil proceedings. Torbay Council LA079782



St Georges Crescent - proposed parking restrictions - Torquay

1:1000 scale



St Annes Road - proposed parking restriction changes - Torquay

1:500 scale